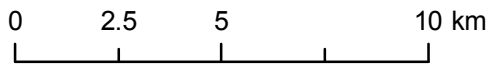
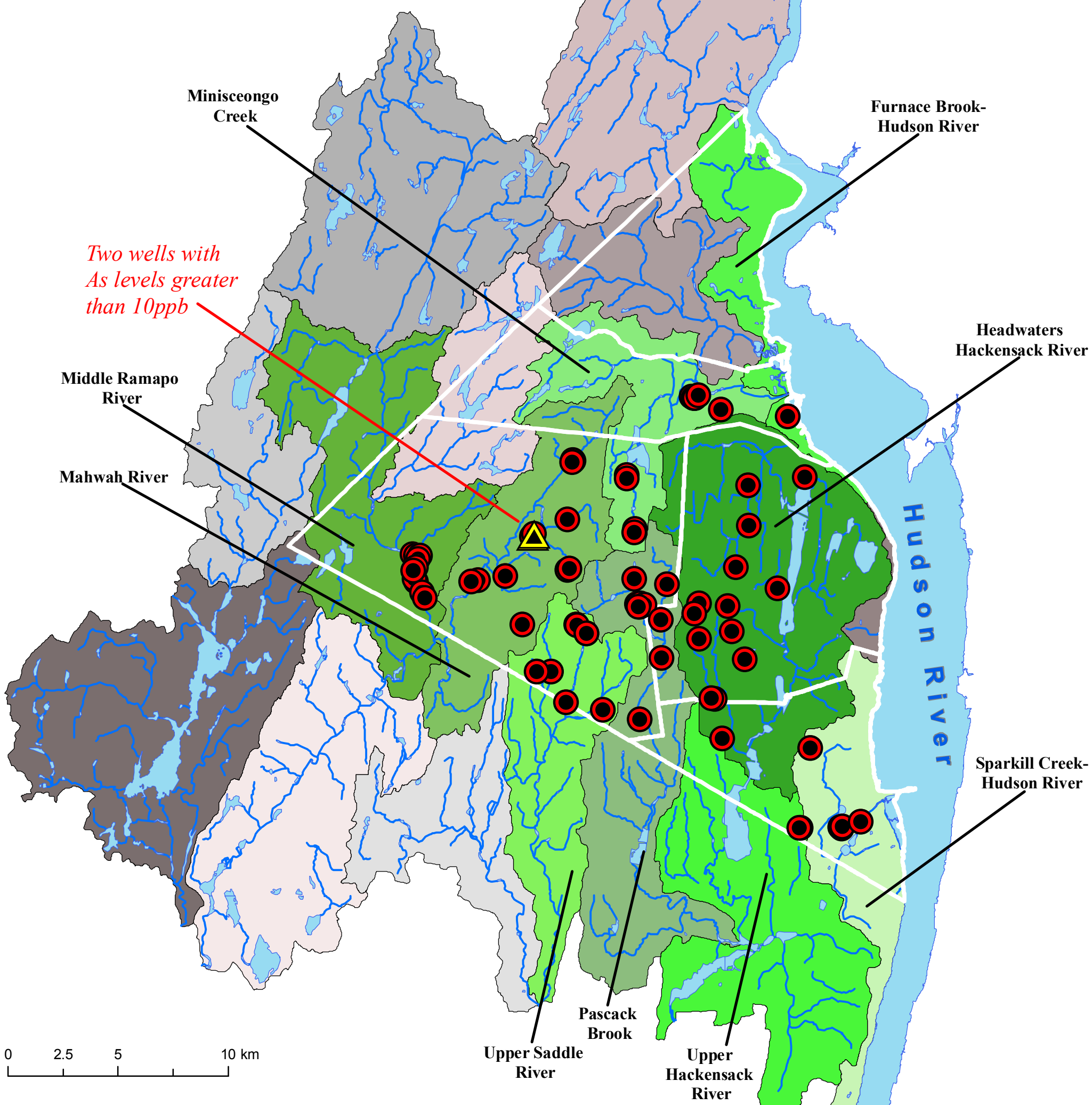
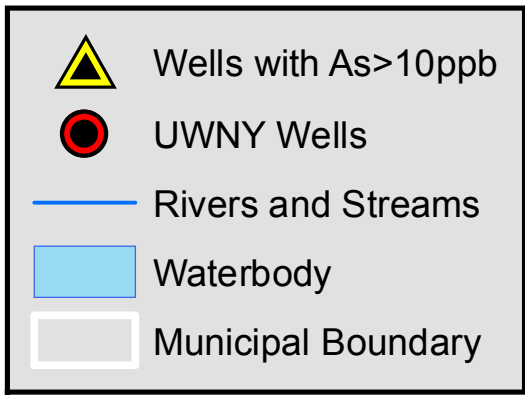


Rockland County Sub-Watersheds Containing UWNY Wells



Sub-Watershed Name	Hydrologic Unit Code	State	Area km ²	Percent of Sub-Watershed Extent	Percent draining outside Rockland	Number of Wells
Furnace Brook-Hudson River	20301010105	NY	151.0	10.4	8.0	1
Headwaters Hackensack River	20301030901	NY	119.1	8.2	0.0	14
Mahwah River	20301030203	NJ,NY	67.3	4.6	1.3	12
Middle Ramapo River	20301030204	NJ,NY	90.5	6.2	1.8	10
Minisceongo Creek	20301010104	NY	49.3	3.4	0.0	12
Pascack Brook	20301030902	NJ,NY	76.2	5.2	5.3	11
Sparkill Creek-Hudson River	20301010404	NJ,NY	150.6	10.3	7.7	5
Upper Hackensack River	20301030903	NJ,NY	97.3	6.7	10.1	2
Upper Saddle River	20301030702	NJ,NY	58.6	4.0	4.5	8
Total	N/A	NJ,NY	859.8	59.1	38.6	75