
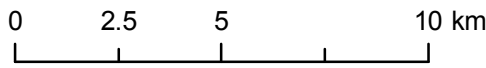
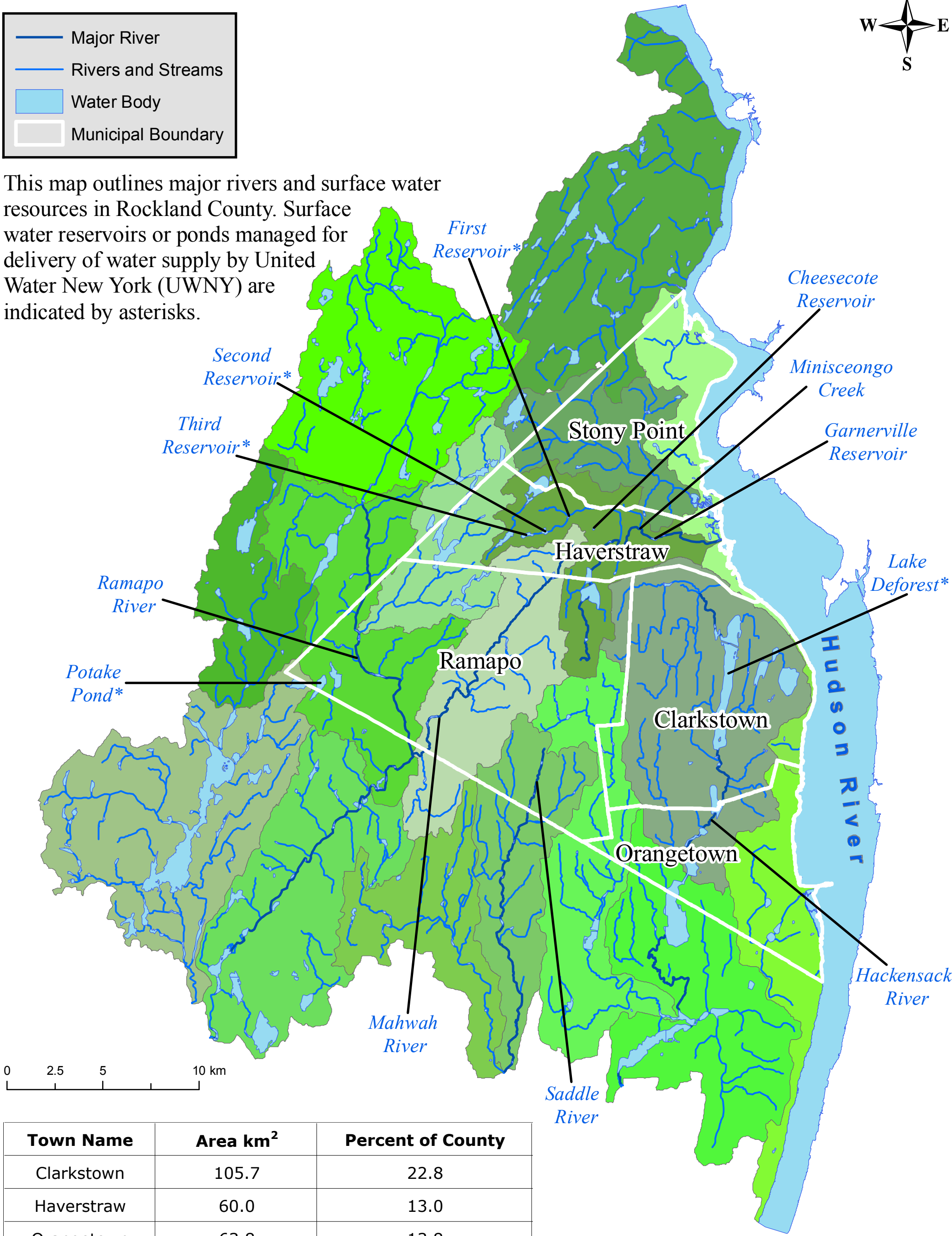


Major Rivers and Surface Water Resources in Rockland County, NY



— Major River
— Rivers and Streams
 Water Body
 Municipal Boundary

This map outlines major rivers and surface water resources in Rockland County. Surface water reservoirs or ponds managed for delivery of water supply by United Water New York (UWNY) are indicated by asterisks.



Town Name	Area km ²	Percent of County
Clarkstown	105.7	22.8
Haverstraw	60.0	13.0
Orangetown	63.8	13.8
Ramapo	160.3	34.7
Stony Point	72.8	15.7
County Total	462.6	100.0