
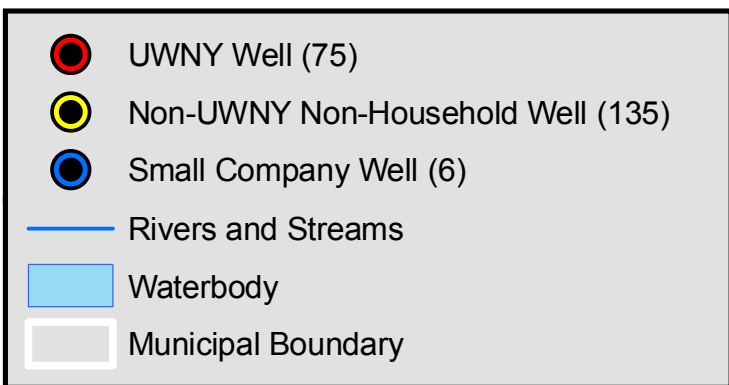
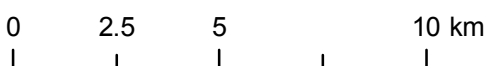
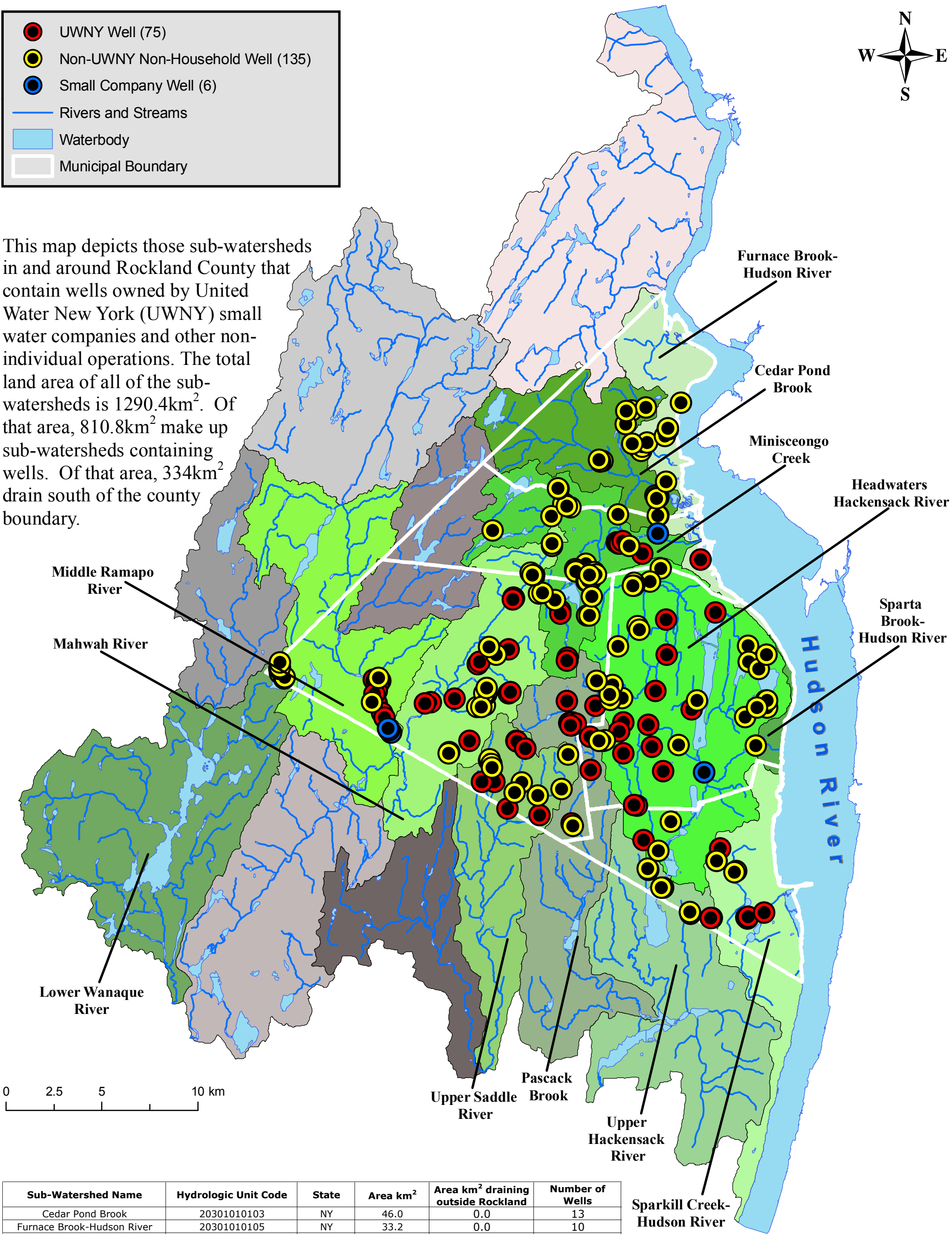


Rockland County Sub-Watersheds Containing UWNY, Small Water Company, and other Non-Household Wells



This map depicts those sub-watersheds in and around Rockland County that contain wells owned by United Water New York (UWNY) small water companies and other non-individual operations. The total land area of all of the sub-watersheds is 1290.4km². Of that area, 810.8km² make up sub-watersheds containing wells. Of that area, 334km² drain south of the county boundary.



Sub-Watershed Name	Hydrologic Unit Code	State	Area km ²	Area km ² draining outside Rockland	Number of Wells
Cedar Pond Brook	20301010103	NY	46.0	0.0	13
Furnace Brook-Hudson River	20301010105	NY	33.2	0.0	10
Headwaters Hackensack River	20301030901	NY	119.1	0.0	46
Lower Wanaque River	20301030103	NJ,NY	121.2	120.3	5
Mahwah River	20301030203	NJ,NY	67.3	10.9	29
Middle Ramapo River	20301030204	NJ,NY	90.5	15.2	21
Minisceongo Creek	20301010104	NY	49.3	0.0	42
Pascack Brook	20301030902	NJ,NY	76.2	45.5	16
Sparkill Creek-Hudson River	20301010404	NJ,NY	47.3	16.6	8
Sparta Brook-Hudson River	20301010401	NY	4.8	0.0	1
Upper Hackensack River	20301030903	NJ,NY	97.3	86.9	8
Upper Saddle River	20301030702	NJ,NY	58.6	38.6	17
Total	N/A	NJ,NY	810.8	334.0	216

Sparkill Creek-Hudson River

