
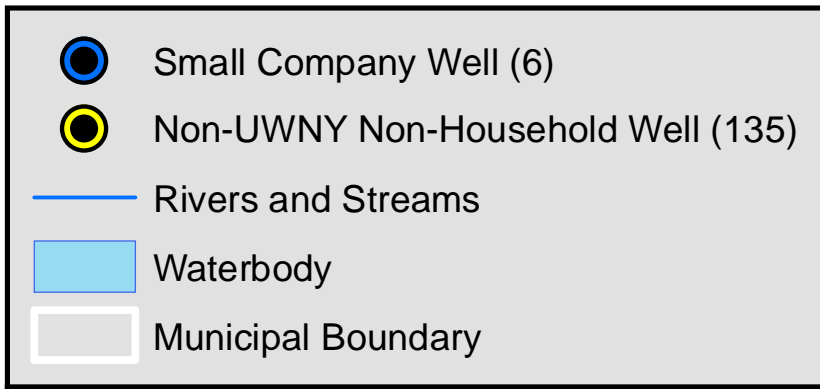
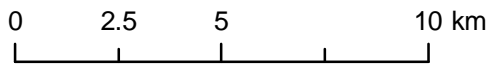
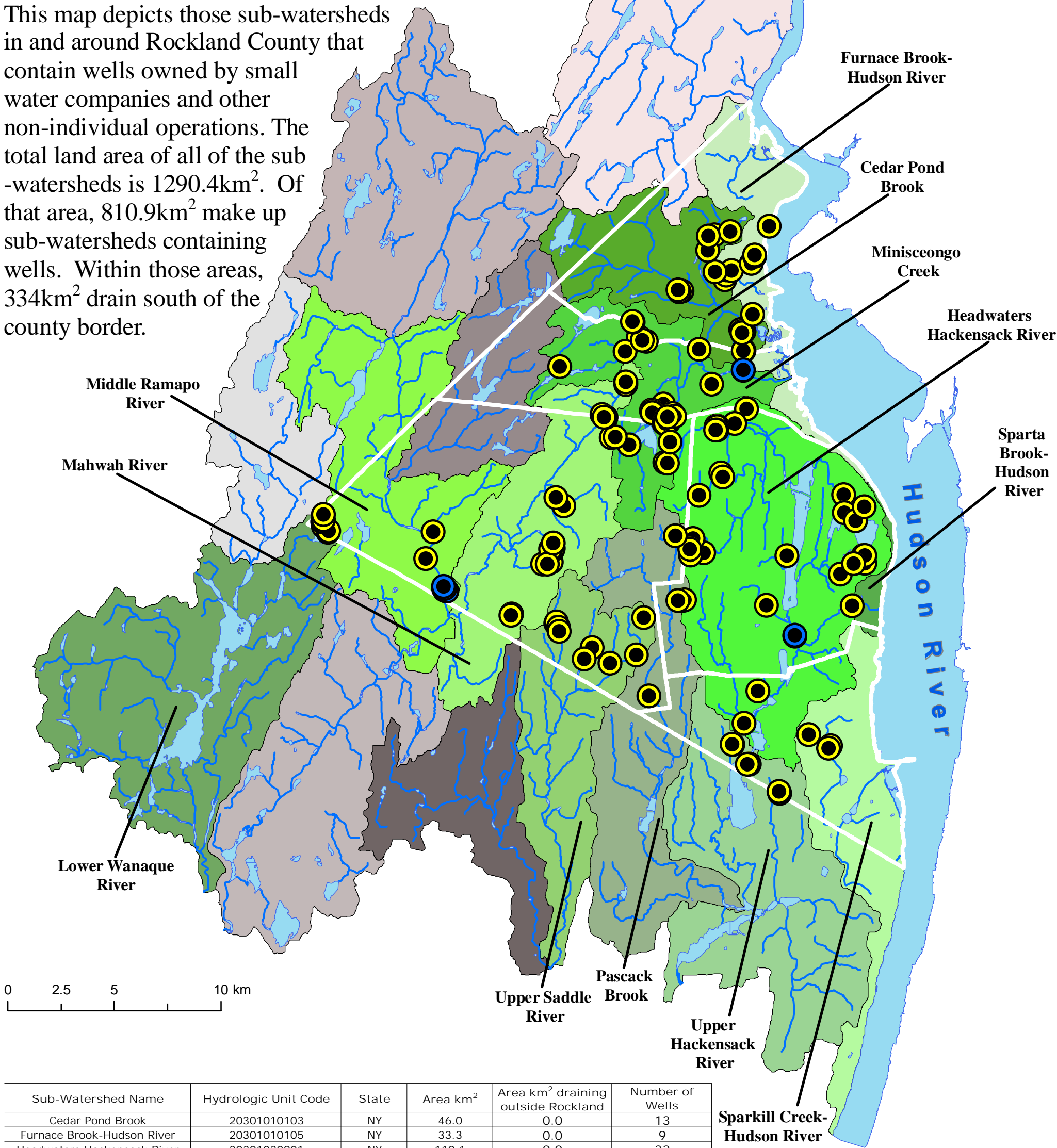


Rockland County Sub-Watersheds Containing Small Water Company and other Non-Household Wells



This map depicts those sub-watersheds in and around Rockland County that contain wells owned by small water companies and other non-individual operations. The total land area of all of the sub-watersheds is 1290.4km². Of that area, 810.9km² make up sub-watersheds containing wells. Within those areas, 334km² drain south of the county border.



Sub-Watershed Name	Hydrologic Unit Code	State	Area km ²	Area km ² draining outside Rockland	Number of Wells
Cedar Pond Brook	20301010103	NY	46.0	0.0	13
Furnace Brook-Hudson River	20301010105	NY	33.3	0.0	9
Headwaters Hackensack River	20301030901	NY	119.1	0.0	32
Lower Wanaque River	20301030103	NJ,NY	121.2	120.3	5
Mahwah River	20301030203	NJ,NY	67.3	10.9	17
Middle Ramapo River	20301030204	NJ,NY	90.5	15.2	11
Minisceongo Creek	20301010104	NY	49.3	0.0	30
Pascack Brook	20301030902	NJ,NY	76.2	45.5	5
Sparkill Creek-Hudson River	20301010404	NJ,NY	47.3	16.6	3
Sparta Brook-Hudson River	20301010401	NY	4.8	0.0	1
Upper Hackensack River	20301030903	NJ,NY	97.3	86.9	6
Upper Saddle River	20301030702	NJ,NY	58.6	38.6	9
Total	N/A	NJ,NY	810.9	334.0	141

Sparkill Creek-Hudson River